



# PROCEDURE FOR FOREST CLEARANCE



બાયોમ- “बायोम”

*“Balance the Innovative Opportunities into Heave for the Management of environment to protect the earth.”*

*Biohm Consultare Pvt. Ltd.*

Address: 705, Luxuria Business Hub, Near VR Mall, Dumas Road, Surat-395007 (Gujarat) INDIA Tel: +91-261-2976611-12-13

Email: [info@biohm.in](mailto:info@biohm.in), [care@biohm.in](mailto:care@biohm.in), [consent@biohm.com](mailto:consent@biohm.com) Website: [www.biohm.in](http://www.biohm.in)



# THE FIVE MANTRAS OF BIOHM



- ❖ Be Kind with Nature!
- ❖ Improve the Environmental conditions!
- ❖ Overcome the Pollution Potential!
- ❖ Hope for the Best. Do the things Right at very first.
- ❖ Manage the environment to protect the earth.





# ABOUT BIOHM

- ❖ Biohm Consultare Private Limited (बायोम™) established in 2018 having its registered office at 705, Luxuria Business Hub, Near VR Mall, Dumas Road, Surat-Gujarat.
- ❖ It comprises a team of highly talented professionals, who work in sync with clients ensuring that the defined assessment, survey or reporting is executed with high level of efficiency.
- ❖ Our proficient team consists of Environmentalists, Engineers, Chemists, Geologists, Industrial hygienists, Technicians, Research Associates, Sociologists, Policy makers, Economist, Legal Advisors and others with expertise in various key areas.
- ❖ The personnel with BCPL has a proven successful track record of working with industry and institutions and in executing multi-faceted projects funded by organizations like World Bank, Asian Bank, MoEFCC, SEAC/SEIAA, amongst others.







# BIOHM POLICY

- ❖ Biohm is dealing with Environmental Consultancy and Engineering Solutions which satisfies the statutory, regulatory, stakeholders' and others' requirement.
- ❖ BCPL has commitment towards quality services through systematic techniques confirming constant development through intermittent reviews of performance.





# BIOHM VALUES

## *Safety*

- ❖ We create a working environment that promotes safe performance.

## *Quality*

- ❖ We always strive for excellence in the services we provide and in the results we produce.

## *Integrity*

- ❖ We are committed to the highest ethical standards.

## *Creativity*

- ❖ We believe in looking at challenges and opportunities and in exercising our curiosity.

## *Accountability*

- ❖ We take responsibility for all of our decisions and actions.

## *Teamwork*

- ❖ We work together to succeed.



# BIOHM SERVICES

- Environment Clearance (EIA)
- Forest Clearance (FC)
- Wildlife Clearance (WC)
- CRZ Clearance
- Green Building Certification
- Consent to Establish/Consent to Operate under Air and Water Act
- Authorizations for Hazardous Substances/Bio medical waste
- No Objection Certificate – Forest Diversion / Non-Forest Land
- Wildlife Conservation Plan/Mangrove Management Plan
- No Objection Certificate – from Revenue Department /Authority
- No Objection Certificate - Storage of Diesel/Hazardous Chemical/PESO
- CGWA Permission
- Infrastructure Development
- Water Audit/Budgeting
- Carbon Credit Scheme
- Half Yearly Environment Compliances
- Submission of Form V/Form IV - Environment Financial Statement
- Environmental Audits
- Safety Audits
- Modelling Studies
- Geospatial Studies/GIS Studies
- Geology and Hydrological Studies
- Social Studies (SIA), R&R, RAP
- Land Use /Land cover studies
- Marine Studies
- Environment Legal Advice
- Waste Water Treatment –Consultancy, Design & Management
- Design and Architect
- DPR and Feasibility Report
- Environmental Testing
- Risk assessment – HAZOP, Hazid, Tree Analysis, QRA, RRA, etc.





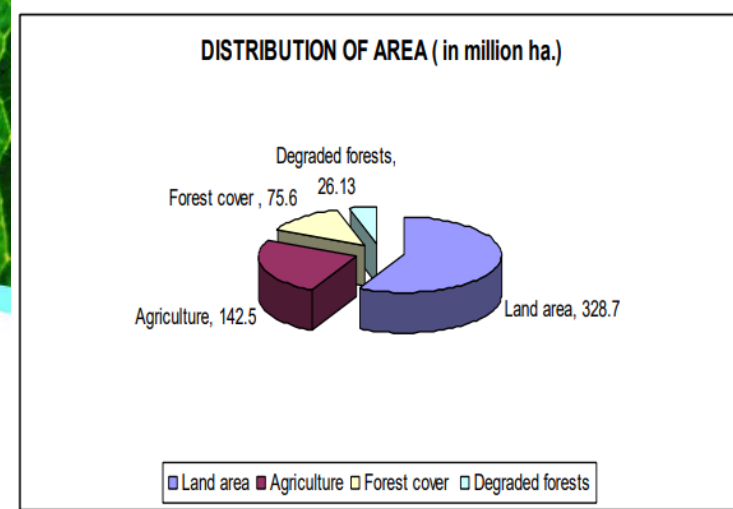


# FOREST

- ❖ **Food and Agriculture Organization (FAO):** Land with a tree canopy cover of more than 10 percent and area of more than 0.5 ha.
- ❖ **United Nations Framework Convention on Climate Change (UNFCCC):** A minimum area of land of 0.05-1.0 hectares with tree crown cover (or equivalent stocking level) of more than 10-30 per cent with trees with the potential to reach a minimum height of 2-5 meters at maturity *in situ*.
- ❖ **Convention on Biological Diversity (CBD) Ministry of Environment & Forests, Government of India:** A forest is a land area of more than 0.5 ha, with a tree canopy cover of more than 10%, which is not primarily under agricultural or other specific non-forest land use.
- ❖ **FOREST LAND:**
- ❖ **Forest Conservation Act (FCA), 1980:** ‘Forest land’ mentioned in Section 2 of the Act refers to reserved forest, protected forest or any area recorded as forest in the Government records.
- ❖ **Forest Rights Act (FRA), 2006:** “Forest land” means land of any description falling within any area and includes unclassified forests, under marketed forests, existing or deemed forests, protected forests, reserved forests, Sanctuaries and National parks.



# FORESTS OF INDIA



- ❖ India is a developing Nation with the land area of total 328.7 million ha. of which 142.5 million ha. (43.3%) is under agriculture, Forests cover 75.6 million ha. (23.27%).
- ❖ According to the State of Forest Report (FSI 1997), the actual forest cover is 63.34 million ha (19.27%) of which 26.13 million ha. are degraded. (NFAP 1999).
- ❖ About 300 million tribal and other local people contribute to the “forest people” population of the country, and are the most disadvantaged section of society, subsist from forests.
- ❖ Forest sector contribute in GDP – 0.67%
- ❖ Indian forests continue to be managed under Indian Forest Act, 1927 with age old science and practices.
- ❖ Forests in India under immense pressure & reducing at an alarming rate due to population explosion of human and livestock, over-utilization and exploitation of forest resources, expansion of agriculture and illegal activities.





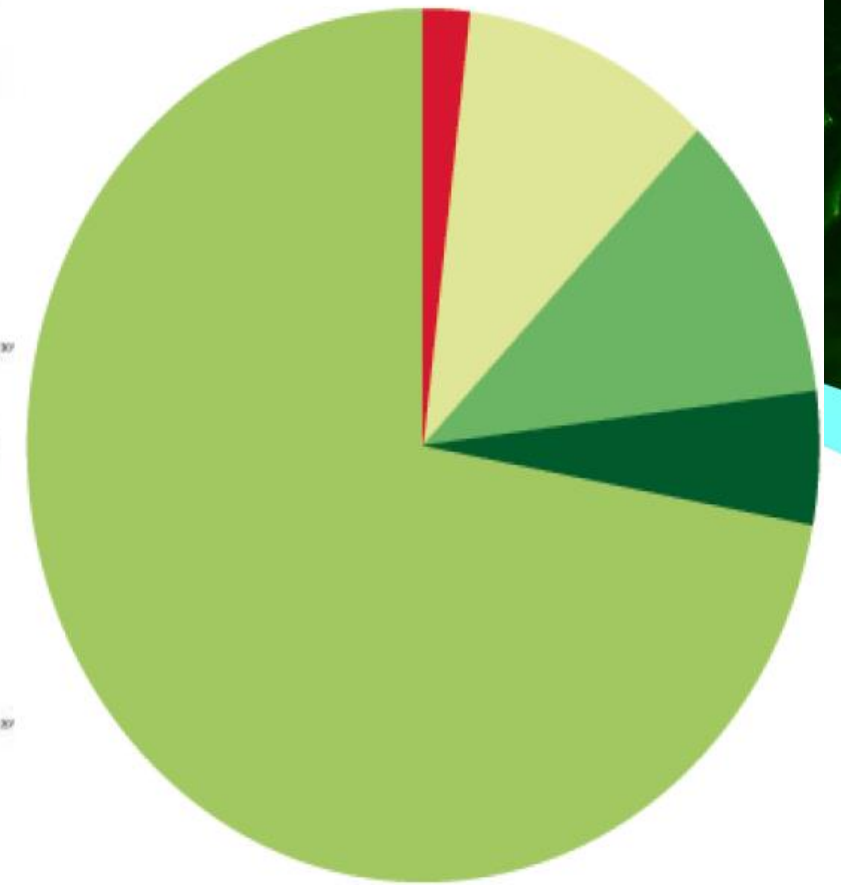
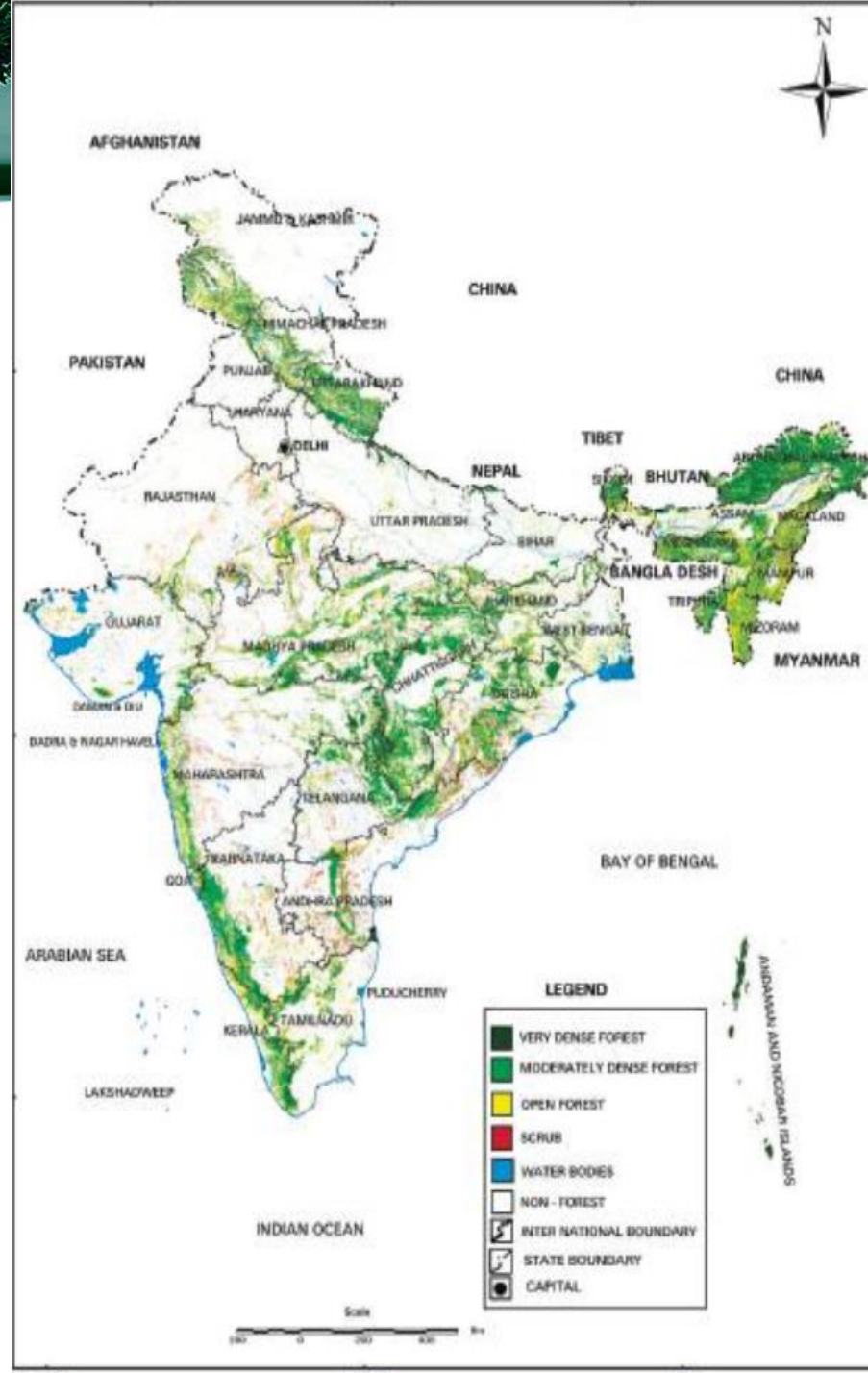


## REASONS BEHIND THE REDUCTION OF FORESTS IN INDIA:-

- ❖ The heavy pressure of population on land.
- ❖ Having about 2.5% of world's geographic area, India at present is supporting 16% of planet's human population and 18% of cattle population.
- ❖ The forest cover has been reducing both in quality and extent.
- ❖ Lack of regeneration.
- ❖ There are serious problems of encroachment, grazing, forest fire, shifting cultivation and illegal felling.



# FOREST LAND IN INDIA



- Non Forest **77.40%**
- Scrub **1.26%**
- Open Forest **9.14%**
- Moderately Dense Forest **9.59%**
- Very Dense Forest **2.61%**





## CURRENT FOREST & WILDLIFE LAWS IN INDIA

The important central forest legislations in India are:

- Indian Forest Act, 1927
- Forest (Conservation) Act, 1980
- Scheduled Tribes and other Traditional Forest Dwellers (Recognition of Forest Rights) Act, 2006 or Forest Rights Act, 2006 (FRA)
- State forest Acts, State level policies etc....







# GOVERNMENT FOREST POLICY & ACTS

## National Forest Policy

Government of India under Ministry of Environment & forest, enunciated a policy called “National Forest Policy”, 1988.

Its basic objectives are:-

1. To ensure environmental stability and maintenance of ecological balance.
2. To conserve the natural heritage of nation.
3. To Increase the productivity of the forests.
4. To check soil erosion.
5. To meet the requirement of fuel wood, fodder, minor forest produce and small timber of the rural & tribal populations.
6. To encourage reforestation to increase the forest cover.





## National Forestry Action Program (NFAP)

- ❖ The National Forestry Action Program is a comprehensive strategic long-term plan for the next 20 years to address the issues underlying major problems of the forestry sector in line with the National Forest Policy, 1988.

Its objective is:-

1. To bring one-third area of the country under forest/tree cover.
2. To stop deforestation for achieving sustainable development of forests.





## Indian Forest Act, 1927

- ❖ The Indian Forest Act, 1927 was largely based on previous Indian Forest Acts implemented under the British.
- ❖ It provides legal framework for management of forests in the country.
- ❖ In some States, the Act is applicable as it is, while some of the States have enacted their own which in essence, are the adopted versions of the Indian Forest Act 1927.
- ❖ The Indian Forest Act, 1927 was enacted “to consolidate the law relating to forests, the transit of forest-produce and the duty leviable on timber and other forest-produce.” The IFA, 1927 is still in force and shapes forest bureaucracy(Administration) of India.
- ❖ IFA establishes 3 kinds of forests, i.e. Reserve Forests, Protected Forests and Village Forests.
- ❖ Reserved forests - most restrictive category, constituted by State Government, is the property of the government.
- ❖ Protected forests - forests other than reserved forests over which the government has proprietary rights.
- ❖ Village forests - the state government assigns to any village-community the rights of government to or over any land which has been constituted a reserved forest.
- ❖ It defines what is a forest offence, what are the acts prohibited inside a Reserved Forest, and penalties leviable on violation of the provisions of the Act.
- ❖ The FCA prohibits non-forest use of forest land without the government’s approval.







## FOREST (CONSERVATION) ACT, 1980

- ❖ It is a Regulatory Act, not prohibitory.
- ❖ The Act is an interface between conservation and development.
- ❖ Regulated the use of forest land for non-forestry purposes.
- ❖ Prior approval of the Central Government is essential for de-reservation of forest lands and / or diversion of forest lands for non-forestry purposes.
- ❖ In J&K diversion of forest land is done under J&K Forest (Conservation) Act, 1992
- ❖ It also provided for the constitution of an advisory committee to advise the Central Government with regard to grant of such approval.





## FOREST CLEARANCE

- ❖ For the use of forest areas for non-forestry purposes such as mining, HEP(hydro electric projects), roads etc. Forest Clearance is Required As per the provisions of Forest (Conservation) Act, 1980 [Including Forest (Conservation) Rules (2003)]
- ❖ FCA allows the diversion of forest land for developmental and social purposes e.g. drinking water, irrigation, transmission lines, railway lines, roads, power projects, defence related projects, mining etc. and for that Forest Clearance is required.
- ❖ Project proposals are categorized on the basis of the area of land requested for diversion.

**Up to 5 ha:** Regional Chief Conservator of Forest(RCCF)

**5-40ha:** RCCF in Consultation with State Advisory Group by Regional Office of MoEF&CC (Clearance Issued by the ministry)

**>40ha:** Forest Advisory Committee FAC (by MoEF&CC)





## FORMS OF FOREST CLEARANCE

**Form – A** (Require Allocation of fresh forest land (Form-A) under Section 2(ii))

- that any forest land or any portion thereof may be used for any non forest purpose;

**Form – A** (Require Allocation of fresh forest land (Form-A) under Section 2(iii))

- That any forest land or any portion thereof may be assigned by way of lease or otherwise to any private person or to any authority, corporation, agency or any other organization not owned, managed or controlled by Government;

**Form – B** (Require Renewal of lease (Form-B))

**Form – C** (Require approval for Prospecting of Minerals (Form-C))







## ROLES OF PROCESSING AUTHORITY & AGENCY FOR FOREST CLEARANCE

- ❖ DFO/DCF/Wild Life Warden
- ❖ District Collector (DC)
- ❖ Nodal Officer (State Forest Department)
- ❖ Conservator of Forest (CF/CCF/PCCF/RCCF)
- ❖ State Secretary (State Govt.)
- ❖ Regional Office (RO)
- ❖ MoEF&CC Head Office, New Delhi



# TIME LINE FOR PROCESSING FOREST CLEARANCE PROPOSAL

## State Government/ Union territory administration (Stage-1)

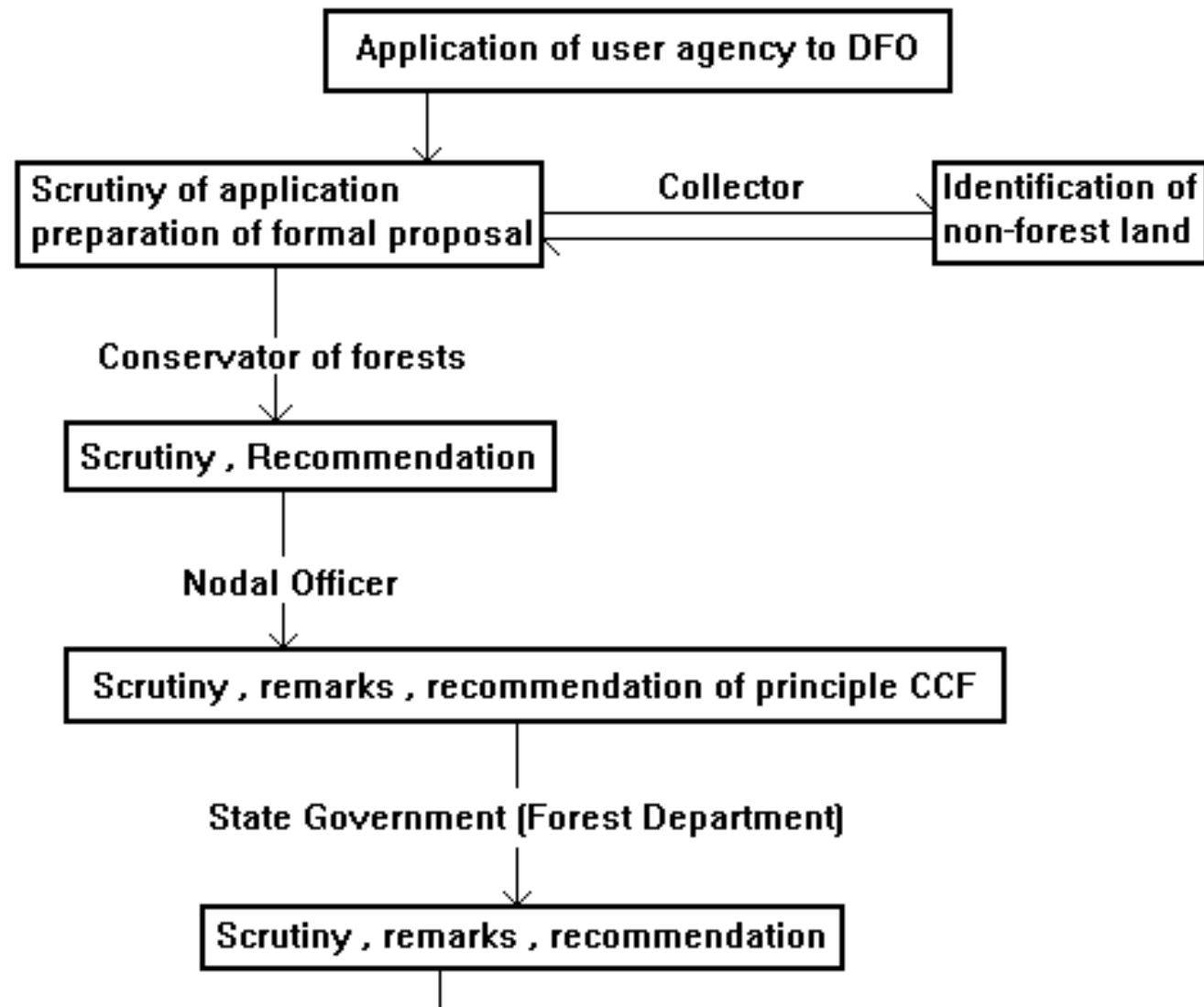
Level	5 ha.	5 to 40 ha.	50 to 100 ha.	More than 100 ha.
Nodal Officer	10	10	10	10
DCF / District Collector for FRA	30	30	45	60
CF	10	10	30	30
Nodal Officer/ PCCF	10	20	25	30
State Govt.	30	30	30	30
Transit Period	20	20	20	20
<b>Total (days)</b>	<b>110</b>	<b>120</b>	<b>150</b>	<b>180</b>

## Central Government (Stage-2)

Activity	5 ha.	5 to 40 ha.	50 to 100 ha.	More than 100 ha.
Pre-inspection by MoEF/ RO to examine completeness	5	5	10	10
Site inspection by R.O.	-	-	-	45
FAC	-	-	30	30
REC	-	30	-	-
Approval by Competent authority (CA)	20	-	30	30
<b>Total After both stages (days)</b>	<b>135</b>	<b>155</b>	<b>220</b>	<b>295</b>

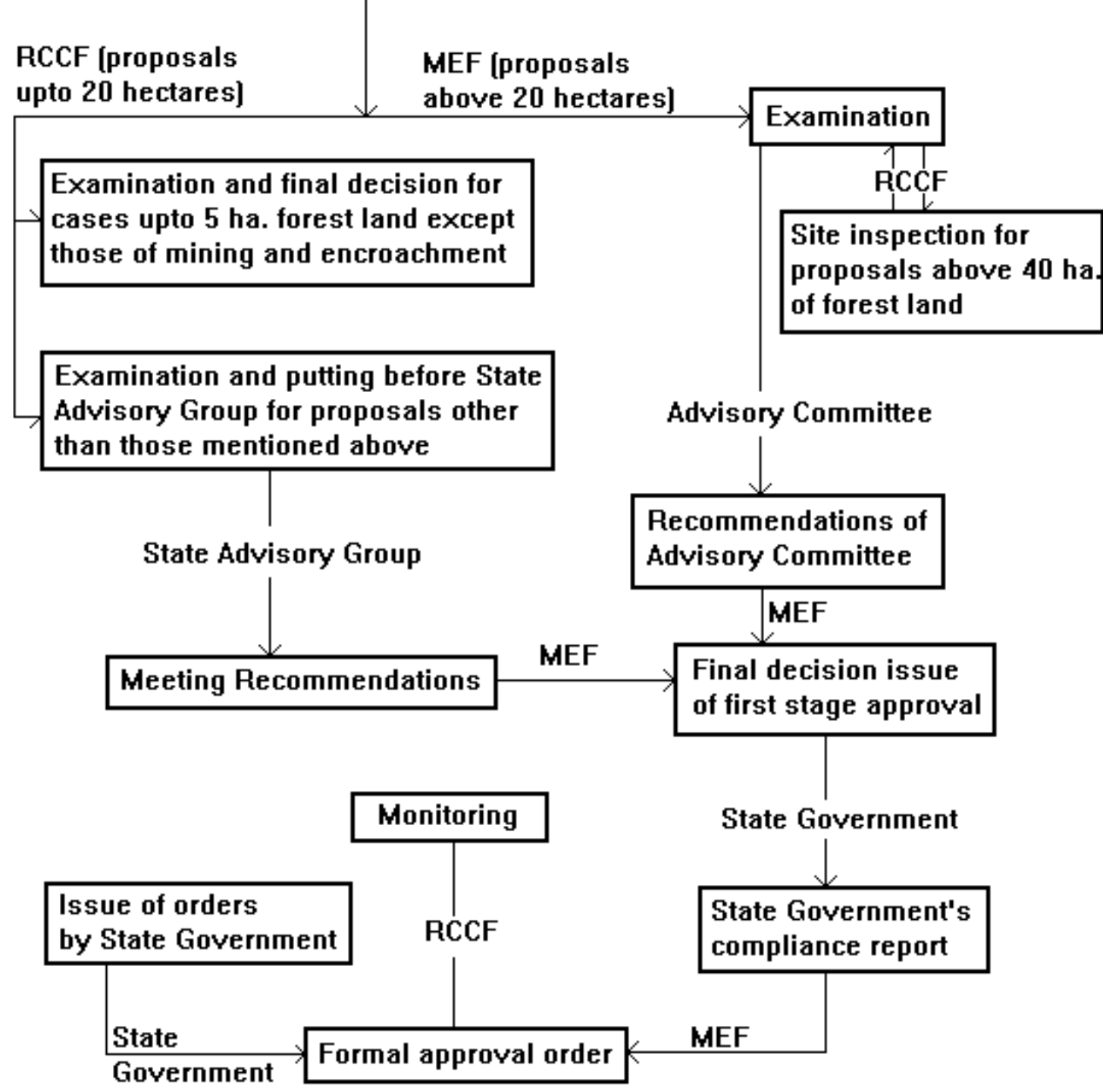


**WORKFLOW FOR  
THE FOREST  
CLEARANCE  
(STAGE-1)  
PROCESS  
(FORM A, FORM B  
FORM C)**





# WORKFLOW FOR THE FOREST CLEARANCE (STAGE-2) PROCESS





## WORKFLOW FOR FOREST CLEARANCE PROCESS

- ❖ User Agency can register to get the login credentials from <https://parivesh.nic.in/>.
- ❖ Thereafter, project details can be submitted along with all required documents. [Form-A (Part-I)/Form-B (Part-I)/Form-C (Part-I) etc.].
- ❖ When U.A. submits all these details, an acknowledgement letter would be sent (by System) to email-id of (Applicant) User Agency.
- ❖ Acknowledgement letter may contain some information including unique proposal number. U.A. may refer this unique proposal number for future reference.
- ❖ Nodal Officer scrutinizes the proposal (within 10 days) and sends an acceptance letter to User Agency, if all relevant documents are uploaded properly by U.A.
- ❖ If any document is missing or any other information is needed, Nodal Officer may ask U.A. to upload those missing information.
- ❖ Timeline will start only if Nodal officer accepts the proposal.





## CONT.

- ❖ When, Nodal Officer sends the acceptance letter to U.A., proposal details are forwarded automatically to concerned DFOs and DCs for their necessary action.
- ❖ DFO can view the proposal after logging in to portal and can take print out (if needed) of the entire details and then process it.
- ❖ After that, he/she uploads the part-II of Form-A/Form-B/Form-C on the portal along with his/her recommendation and Site Inspection report.
- ❖ When, DFO uploads his/her recommendation and Site Inspection Reports on the portal, proposal details are forwarded automatically to concerned CF/CCF for the necessary action.
- ❖ District Collector (DC) can view the proposal after logging in to portal.
- ❖ He/she has to upload FRA document (that must include Forest rights settlement details) on the portal.







## CONT.

- ❖ CF/CCF can view the proposal and recommendation of DFO after logging in to portal and can take print out (if needed) of the entire details and then process it.
- ❖ After that, he/she uploads the part-III of Form-A on the portal along with his/her recommendation and Site Inspection report (if site inspection done).
- ❖ When, CF/CCF uploads his/her recommendation and Site Inspection Reports on the portal, proposal details are forwarded automatically to concerned Nodal Officer for the necessary action.
- ❖ Nodal Officer can view the proposal and recommendations of DFO and CF/CCF after logging in to portal and can take print out (if needed) of the entire details and then process it.
- ❖ After that, he/she uploads the part-IV of Form-A on the portal along with his/her recommendation and Site Inspection report (if site inspection done).





## CONT.

- ❖ When, Nodal Officer uploads his/her recommendation and Site Inspection Reports on the portal, proposal details are forwarded automatically to concerned State Secretary for the necessary action.
- ❖ State Secretary can view the proposal and recommendations of DFO, CF/CCF and Nodal Officer after logging in to portal and can take print out (if needed) of the entire details and then process it.
- ❖ After that, he/she uploads the part-V of Form-A on the portal along with his/her recommendation.
- ❖ When, State Secretary uploads his/her recommendation on the portal, proposal details are forwarded automatically to concerned Regional Office or Head Office, Delhi as per the flow defined in the system.







### REGISTRATION / LOGIN

<b>Project Proponent</b>	<b>State Processing Authority</b>	<b>Central Processing Authority</b>
New Registration	State Login	Central Authorities
Login	District Login	Regional Office

### ABOUT PARIVESH

PARIVESH is a web based, role based workflow application which has been developed for online submission and monitoring of the proposals submitted by the proponents for seeking Environment, Forest, Wildlife and CRZ Clearances from Central, State and district level authorities. It automates the entire tracking of proposals which includes online submission of a new proposal, editing/updating the details of proposals and displays status of the proposals at each stage of the workflow.

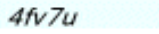
### NOTICE BOARD

- ENVIRONMENT CLEARANCE
- FORESTS CLEARANCE
- WILDLIFE CLEARANCE

### APPROVALS



Already member? [Click here to Log In](#)


User Agency/Proponent Details	Applicant Details
User Agency (Head Office) * : <input type="text"/> <a href="#">Click here</a> to search User Agency	First Name * : <input type="text" value="Enter First Name"/>
State * : <input type="text" value="Select"/>	Middle Name : <input type="text" value="Enter Middle Name"/>
District * : <input type="text" value="Select"/>	Last Name * : <input type="text" value="Enter Last Name"/>
Address * : <input type="text" value="Enter User Agency Address"/>	Gender * : <input type="text" value="Select"/>
<input type="text"/>	Designation * : <input type="text" value="Enter Designation"/>
Pincode * : <input type="text" value="Enter Pincode"/>	Address * : <input type="text"/>
Landmark : <input type="text" value="Enter Landmark"/>	<input type="text"/>
Email Address * : <input type="text" value="Enter Email Address Here"/>	State of the Branch/Head Office * : <input type="text" value="Select"/>
Landline Telephone No * : <input type="text" value="STD"/> <input type="text" value="Enter Land Line"/>	District of the Branch/Head Office * : <input type="text" value="Select"/>
Fax No. : <input type="text" value="Code"/> <input type="text" value="Enter Fax No."/>	Tehsil of the Branch/Head Office : <input type="text" value="Select"/>
Mobile * : <input type="text" value="+91"/> <input type="text" value="Enter 10 digits Mobile No."/>	Pincode * : <input type="text" value="Enter Pincode"/>
Website (if any) : <input type="text" value="Enter Website Here"/>	Landmark : <input type="text" value="Enter Landmark"/>
Legal Status of User Agency * : <input type="text" value="Select"/>	Email Address * : <input type="text" value="Enter Email Address Here"/>
Whether any proposal submitted by User agency in past * : <input type="text" value="Select"/>	Landline Telephone No * : <input type="text" value="STD"/> <input type="text" value="Enter Land Line"/>
	Fax No. : <input type="text" value="STD"/> <input type="text" value="Enter Fax No."/>
	Mobile * : <input type="text" value="+91"/> <input type="text" value="Enter 10 digits Mobile No."/>
	Security Question * : <input type="text" value="Select"/>
	Security Answer * : <input type="text" value="Enter Security Answer"/>
	
	Enter text string of the image above * : <input type="text" value="Please Enter Text String..."/>

SUBMIT





As per Aadhar Regulations 2016, User Agencies/ Proponents are advi

Welcome, Please Login 

User Type

Please Enter User Id ...

Please Enter password ...

*m34iw*

Please Enter Text from image above...

[Login](#)

[Forgot Password ?](#) [Login Processing Authority](#) [Register New User Agency](#)





PARIVESH  
परिवेश

"Pro Active and Responsive facilitation by Interactive, Virtuous and Environmental Singlewindow Hub"

Ministry of Environment, Forest and Climate Change  
Government of India



ng433123@gmail.com

[My Proposal\(s\)](#)

[Dashboard](#)

[Approvals](#)

[My Account](#)

[Logout](#)

You have successfully logged in



PARIVESH  
परिवेश

"Pro Active and Responsive facilitation by Interactive, Virtuous and Environmental Singlewindow Hub"

Ministry of Environment, Forest and Climate Change  
Government of India



ng433123@gmail.com

[My Proposal\(s\)](#)

[Dashboard](#)

[Approvals](#)

[My Account](#)

[Logout](#)

[Whether Applying for New Proposal](#) →

[Update/Modify details of existing Proposal](#) →





INITIAL QUESTIONNAIRE

Whether the Project Require Prior Approval Under Environment (Protection) Act, 1986?  (NO)

Whether the Project Require Prior Approval Under Forest (Conservation) Act, 1980?  (YES)

Have You Submitted FC Application (in old format) this Project earlier in the Ministry?  (NO)

--Does the proposal Require Allocation of fresh forest land (Form-A) under Section 2(ii)  (NO)

--Does the proposal Require Renewal of lease (Form-B)  (NO)

--Does the proposal Require approval for Prospecting of Minerals (Form-C)  (NO)

--Does the proposal Require Allocation of fresh forest land (Form-A) under Section 2(iii)  (NO)

Whether the Project Require Prior Approval Under Wildlife (Protection) Act, 1972?  (NO)

Whether the Project attracts Only CRZ notification, 2011?  (NO)

Basic Details of the project:

Project Name:





Basic Details of the project:

Project Name:

Total Land:(ha)

Total Project Cost (in crores):

Location of the project :-

Number of States in which Project will be Executed

**Multiple entries are allowed.** **If the project to be executed, does not belong to any state, then state category could be selected as 'Other' .**

State  District

Tehsil  Village

**ADD**

Project Benefits :-

Type of Project Benefits:  Details of Project Benefits :

**ADD**

Employment details :-

Employment likely to be generated (only numeric value allowed):

**Submit**



**INITIAL QUESTIONNAIRE**

**This part of application has been submitted successfully and proposal no. SW/98452/2019 has been generated for future references**

**Continue**

Whether the Project Require Prior Approval Under  
Whether the Project Require Prior Approval Under  
Whether the Project Require Prior Approval Under  
Whether the Project attracts Only CRZ notification, 2011?

(NO)  
 (NO)  
 (NO)  
 (NO)

Basic Details of the project:

Project Name:   
Total Land:(ha.)   
Total Project Cost (in crores):

Location of the project :-

Number of States in which Project will be Executed:   
**Multiple entries are allowed.** **If the project to be executed, does not belong to any state, then state category could be selected as 'Other'.**





State:  District:   
Tehsil:  Village:







**\*\*Help\*\***  
[EPA - Environment \(Protection\) Act, 1986](#) ; [FCA - Forest \(Conservation\) Act, 1980](#) ; [WPA - Wildlife \(Protection\) Act, 1972](#) ; [Only CRZ - Project attracts CRZ notification, 2011](#)

S.No.	Proposal No.	Type of Approval	Type of Application	Current Status	Edit	Delete
1	SW/98452/2019	FCA	Form-A 2(ii)	Not Yet Submitted!		
2	SW/98397/2019	WPA	Wildlife	Not Yet Submitted!		





**FORM-A**  
**Form for seeking prior approval of Central Govt. under section-2 of the Forest (Conservation) Act,1980 for diversion of fresh Forest Area.**  
**PART-I**

Note : Fields marked with(\*) are mandatory. Upload only PDF file wherever required.(Size of file should not be greater than 5 MB and do not use any special symbol(i.e space , & , \_ , ? , \$ , #.... etc.)in naming of PDF file).

Help

Click on **ADD** to ADD,Click on **UPDATE** to UPDATE and ,Click on **DELETE** to DELETE



Your Proposal no. is FP/GJ/Others/39336/2019 and use this no. for future reference.

**A. General Details**

**A-1. Project Details**

Name of Project for which Forest Land is required\* : IDEA Pvt. Ltd. (Enter short name of proposal e.g. Sangha Thermal Power Plant, Bhakra Nangal Dam,KGBT Mine)

Short narrative of the proposal and Project/scheme for which the forest land is required.\* :

Permission for Laying of Optical Fiber Cable as per component as route length 63/500 KMS i.e. 2.8575 hca

State\* : Gujarat

Category of the Proposal\* : Others

Shape of forest land proposed to be diverted\* :  Linear  Non-linear  Hybrid

Estimated cost of the Project\* : 220 (Rupees in Lacs)

Total period for which the forest land is proposed to be diverted : 1 Years

Do you want to enable values of the parameters given below (i.e. Total Area of Forest Land proposed for diversion OR Non-Forest Land required for this Project OR Legal Status of User Agency) :  Please  on Checkbox.

Total Area of the Project\* : 3.2 (Ha.)

Total Area of Forest Land proposed for diversion\* : 1.2 (Ha.)

Non-Forest Land required for this Project\* : 2 (Ha.)

**A-2. Details of User Agency**

Name\* : KEDHAR NATH LIMITED





## A-2. Details of User Agency

Name*	KEDHAR NATH LIMITED		
Address1 :	At Post Nanapondha	Address2 :	
State:	Gujarat	District :	Valsad
Pin :	396126	Landmarks :	
Email Address:	ng433123@gmail.com	Landline Telephone No.:	2632 2277307
Fax No.:		Mobile No.:	+91 9426575151
Website (if any):			
Legal status of User Agency *	Private		

## A-3. Details of Person Making Application

First Name:	Kedar	Middle Name:	Shankar
Last Name:	Nath	Gender:	Male
Designation:	HOD		
Address 1:	At Post Dharampur	Address 2:	Near Bus station
State:	Gujarat	District:	Valsad
Pin:	396050		
Landmarks:		Email Address:	ng433123@gmail.com
Landline Telephone No.:	2632 2277307	Fax No.:	
Mobile No.:	+91 9426575151		
		Upload a copy of documents in support of the competence/authority of the person making this application to make application on behalf of the User Agency * <input type="button" value="Choose File"/> No file chosen <a href="#">(Pdf only) 311712541215R417A811231228129293GUNileshVakilAuthorityLetterForestVWL.pdf</a> <a href="#">Delete</a>	

SAVE AS DRAFT

PREVIEW

NEXT







FORM-A

Form

) Act,1980 for diversion of fresh Forest Area.

This part of application has been submitted successfully and unique proposal no. FP/GJ/Others/39336/2019 has been generated for future reference.

CONTINUE

Note : Fields marked with(\*) are mandatory. Upload only PDF file wherever

Help

Click on **ADD** to ADD,Click on **UPDATE** to UPDATE and ,Click on



A. General Details

A-1. Project Details

Name of Project for which Forest Land is required \*: IDEA Pvt. Ltd.

(Enter short name of proposal e.g. Sangha Thermal Power Plant, Bhakra Nangal Dam, KGBT Mine)

Short narrative of the proposal and Project/scheme for which the forest land is required.\*:

Permission for Laying of Optical Fiber Cable as per component as route length 63/500 KMS i.e. 2.8575 hca

State \*: Gujarat

Category of the Proposal\*:

Others

Shape of forest land proposed to be diverted\* :  Linear  Non-linear  Hybrid

Estimated cost of the Project\* :

220.00

(Rupees in Lacs)

Total period for which the forest land is proposed to be diverted :

1

Years

Total Area of the Project\* :

3.2

(Ha.)

Total Area of Forest Land proposed for diversion\* :

1.2

(Ha.)

Non-Forest Land required for this Project\* :

2.0000000

(Ha.)

A-2. Details of User Agency

Name\* : KEDHAR NATH LIMITED

Address1 : At Post Nanaponkha

Address2 :

State : Gujarat

District : Valsad

Pin : 396126

Landmarks :

Email Address: ng433123@gmail.com

Landline Telephone No : 2632 2277307





### Form for seeking prior approval of Central Govt. under section-2 of the Forest (Conservation) Act,1980 for diversion of fresh Forest Area.

#### PART-I

Note : Fields marked with(\*) are mandatory. Upload only PDF file wherever required.(Size of file should not be greater than 20 MB and do not use any special symbol(i.e space , & , \_ , ? , \$ , #.... etc.)in naming of PDF file).



Help

Click on **ADD** to ADD,Click on **UPDATE** to UPDATE and ,Click on **DELETE** to DELETE



Your Proposal no. is FP/GJ/Others/39336/2019 and use this no. for future reference.

#### B. Details of Land required for the Project

##### B-1. Details of proposal seeking prior approval of Central Government under the Act for diversion of forest land for the Project already submitted in the past .

No records Found

##### B-2. Details of forest land proposed to be diverted

No. of Divisions\* : One

##### Division wise details of land

Divisions	Forest Land	Non-Forest Land	Total
Division 1 * : Valsad-North	1.2 (ha.)	2 (ha.)	(ha.)

##### B-2.2 Details of Districts involved

No. of Districts \* : One

##### District wise breakup

Districts	Forest Land	Non-Forest Land	Total
District 1 * : Valsad	1.2 (ha.)	2 (ha.)	(ha.)

##### B-2.3 Village wise breakup (Note:Multiple entries of villages allowed)

Village	Forest Land	Non-Forest Land	Total
Village :	(ha.)	(ha.)	(ha.)

ADD





ADD

Village	Forest Land(in ha.)	Non Forest Land(in ha.)	Delete
Kaprada	1.2	2	DELETE

B-2.4 Component wise breakup (Note:Multiple entries of Component allowed)

Component wise Linear breakup (Note:1Km square=100ha.)

Component*	Forest Land			Non Forest Land			Total
	Length(if any)	Width(if any)	Area	Length(if any)	Width(if any)	Area	
<input type="text"/>	<input type="text"/> (km.)	<input type="text"/> (km.)	<input type="text"/> (ha.)	<input type="text"/> (km.)	<input type="text"/> (km.)	<input type="text"/> (ha.)	<input type="text"/> (ha.)

ADD

Component	Length of Forest Land(in Km.)	Width of Forest Land(in Km.)	Forest Land(in ha.)	Length of Non Forest Land(in Km.)	Width of Non Forest Land(in Km.)	Non Forest Land(in ha.)	Delete
Dharampur-valsad	1.2	0.01	1.2	1	0.02	2	DELETE

C. Maps of forest land proposed to be diverted (Note:Multiple entries of division wise pathes are allowed.)

Division name \* :

Area of forest land to be diverted(in ha.) \* :

Patch/Segment wise details

Select No. of segments\* :

Upload a copy of Survey of India Toposheet indicating boundary of forest land proposed to be diverted \* :  No file chosen  
(.pdf only)

Upload a scanned copy of the Geo-referenced map of the forest land proposed to be diverted prepared by using DGPS or Total Station \* :  No file chosen  
(.pdf only)

ADD

Division Name	Area(in ha.)	Upload a copy of Survey of India Toposheet	Upload a scanned copy of the Geo-referenced map	Delete
Valsad-North	1.2	Uploaded File	Uploaded File	DELETE

BACK

SAVE AS DRAFT

NEXT







Note : Fields marked with(\*) are mandatory. Upload only PDF file wherever required.(Size of file should not be greater than 20 MB and do not use any special symbol(,i.e space , &amp; , \_ , ? , \$ , # , .... etc.)in naming of PDF file).

Help

 Click on **ADD** to ADD,Click on **UPDATE** to UPDATE and,Click on **DELETE** to DELETE


Your Proposal no. is FP/GJ/Others/39336/2019 and use this no. for future reference.

<b>D. Justification for locating the Project in forest land and details of alternates examined</b>	
Upload a copy of note containing justification for locating the Project in forest land*	<input type="button" value="Choose File"/> No file chosen (upload .pdf only) 3117121217PIY5Yletter.pdf <a href="#">Delete</a>
Whether a copy of map indicating location of alternative examined is required to be provided*:	Yes <input type="button" value="Choose File"/> No file chosen Upload a copy of map indicating location of alternative examined* : 311712121720BRL46D_15.pdf <a href="#">Delete</a> (upload .pdf only)
<b>E. Employment likely to be generated</b>	
Whether project is likely to generate employment ?*:	Yes <input type="button" value="Choose File"/> No file chosen
<b>F. Displacement of People due to the project, if any.</b>	
Whether project involve displacement?*	No <input type="button" value="Choose File"/> No file chosen
<b>G. Details of Cost-Benefit analysis for the Project</b>	
Whether the Project requires Cost-Benefit analysis ?*:	No <input type="button" value="Choose File"/> No file chosen
<b>H. Status of Environmental clearance</b>	
Whether the Project requires Clearance under the Environment (Protection) Act 1986 ?*:	No <input type="button" value="Choose File"/> No file chosen
<b>I. Status of Wildlife Clearance</b>	
Whether the Project or a part thereof is located in any Protected Area or their Eco sensitive zone?*	No <input type="button" value="Choose File"/> No file chosen
<b>J. Applicability of special provisions governing Scheduled Areas</b>	
Whether the Project or a part thereof is located in a Scheduled Area(Yes/No) ?*:	No <input type="button" value="Choose File"/> No file chosen
<b>K. Status of settlement of rights under the Forest Rights Act,2006 on the forest land proposed to be diverted</b>	
Whether the process for settlement of Rights under the Forest Rights Acts 2006 on the forest land proposed to be diverted has been completed?:	Yes <input type="button" value="Choose File"/> No file chosen Upload a copy of documentary evidence in support of settlement of rights under the Forest Rights Act,2006 on the forest land proposed to be diverted*: 3117121217GIQWZ1.pdf <a href="#">Delete</a> (upload .pdf only)

BACK

SAVE AS DRAFT

NEXT





“Pro Active and Responsive facilitation by Interactive, Virtuous and Environmental Singlewindow Hub”



**FORM-A**  
**Form for seeking prior approval of Central Govt. under section-2 of the Forest (Conservation) Act,1980 for diversion of fresh Forest Area.**  
**PART-I**

Note : Fields marked with(\*) are mandatory. Upload only PDF file wherever required.(Size of file should not be greater than 20 MB and do not use any special symbol(i.e space , & , \_ , ? , \$ , #.... etc.)in naming of PDF file).

Help

Click on **ADD** to ADD,Click on **UPDATE** to UPDATE and ,Click on **DELETE** to DELETE



Your Proposal no. is FP/GJ/Others/39336/2019 and use this no. for future reference.

**L.Details of land identified for Compensatory Afforestation**

Whether non-forest or Revenue forest land is required to be provided by User Agency ?\* :

Whether the area of non-forest land or Revenue forest land required to be provided by User Agency for raising Compensatory Afforestation is less than area of forest land proposed to be diverted ?\* :

**Additional Information (if any).(Note:Multiple entries allowed)**

Upload Additional Information. :  No file chosen

[Delete](#)  
(.pdf only)

**ADD**

Sno.	Uploaded Additional Info. Files	Remarks	Delete
1	<a href="#">0_0_3117121512171diagram.pdf</a>		<a href="#">DELETE</a>

[BACK](#)
[SAVE AS DRAFT](#)
[SAVE & LOCK](#)





Form for se

Do you want to lock the proposal? if yes then Press 'OK'.

OK

CANCEL

PREVIEW

,1980 for diversion of fresh Forest Area.

etc.)in naming of PDF file).

Note : Fields marked with(\*) are mandatory. Upload only PDF file w

Help

Click on **ADD** to ADD,Click on **UPDATE** to UPDATE and



L.Details of land identified for Compensatory Afforestation

Whether non-forest or Revenue forest land is required to be provided by User Agency ?\*: No ▾

Reason for not providing Non-Forest Land\*: Laying of telephone/optical fibre lir ▾

Whether the area of non-forest land or Revenue forest land required to be provided by User Agency for raising Compensatory Afforestation is less than area of forest land proposed to be diverted ?\* : Select ▾

Additional Information (if any) (Note:Multiple entries allowed)

Upload Additional Information. :  No file chosen  
(.pdf only)

Remarks

**ADD**

Sno.	Uploaded Additional Info. Files	Remarks	Delete
1	0_0_3117121512171diagram.pdf		<b>DELETE</b>

**BACK**

**SAVE AS DRAFT**

**SAVE & LOCK**







This proposal has been uploaded successfully on the portal of MoEF. An Acknowledgement slip has been sent to your registered Email Id. Kindly refer Proposal no. FP/GJ/Others/39336/2019 in future.

CONTINUE

Note : Fields marked with(\*) are mandatory. Upload only PDF file with

Help  
Click on **ADD** to ADD,Click on **UPDATE** to UPDATE and

**L.Details of land identified for Compensatory Afforestation**

Whether non-forest or Revenue forest land is required to be provided by User Agency?\*: No

Reason for not providing Non-Forest Land\*: Laying of telephone/optical fibre line

Whether the area of non-forest land or Revenue forest land required to be provided by User Agency for raising Compensatory Afforestation is less than area of forest land proposed to be diverted?\*: Select

**Additional Information (if any) (Note:Multiple entries allowed)**

Upload Additional Information. : Choose File No file chosen  
Delete  
(.pdf only)

Remarks

ADD

Sno.	Uploaded Additional Info. Files	Remarks	Delete
1	0_0_3117121512171diagram.pdf		DELETE

BACK SAVE AS DRAFT SAVE & LOCK



ng433123@gmail.com

[My Proposal\(s\)](#)

[Dashboard](#)



[Approvals](#)

[My Account](#)

[Logout](#)

**\*\*Help\*\***


**EPA - Environment (Protection) Act, 1986 ; FCA - Forest (Conservation) Act, 1980 ; WPA - Wildlife (Protection) Act, 1972 ; Only CRZ - Project attracts CRZ notification, 2011**

S.No.	Proposal No.	Type of Approval	Type of Application	Current Status	Edit	Delete
1	SW/98452/2019	FCA	Form-A 2(ii)	Under Examination		
2	SW/98397/2019	WPA	Wildlife	Under Examination		



# ACKNOWLEDGMENT LETTER

Email Alert From System Administrator of Online Submission and Monitoring of Forests Clearances Proposal(OSMFCP) portal Inbox x

 **monitoring-fc@nic.in** via nic.in  
to me, monitoring-fc ▾

17:17 (3 minutes ago)

This is to acknowledge that a proposal seeking prior approval of Central Government under the Forest (Conservation) Act 1980 as per the details given below has been successfully uploaded on the portal of the Ministry of Environment, Forests and Climate Change Government of India.

- 1. Proposal No.** : FP/GJ/Others/39336/2019
- 2. Proposal Name** : IDEA Pvt. Ltd.
- 3. Category of the Proposal** : Others
- 4. Date of Submission** : 07/03/2019
- 5. Name of the Applicant with Contact Details**
  - Name** : Kedar
  - Mobile No.** : 9426575151
  - State** : Gujarat
  - District** : Valsad
  - Pincode** : 396050
- 6. Area Applied (ha.)** : 1.2

The proposal will be examined by the Nodal Officer, Forest (Conservation) Act, 1980 to assess its completeness.

(System Administrator)

\*\*\* This is a system generated email, please do not reply. \*\*\*





# DASHBOARD

**\*\*Help\*\***

[EPA](#) - Environment (Protection) Act, 1986 ; [FCA](#) - Forest (Conservation) Act, 1980 ; [WPA](#) - Wildlife (Protection) Act, 1972 ; [Only CRZ](#) - Project attracts CRZ notification, 2011

ENVIRONMENT CLEARANCE

FOREST CLEARANCE

WILDLIFE CLEARANCE

CRZ



1

Drafts


[View Details](#) ➔



1

Under Process

[View Details](#) ➔



0

EDS

[View Details](#) ➔



0

Stage-I

[View Details](#) ➔



0

Stage-II

[View Details](#) ➔

S.No.	Proposal No.	Type of Approval	Type of Application	Current Status	Reports	EDS/ADS	Agenda Date/Minutes of Meeting	Approval Letter	Proposal Movement Chart
1	SW/98452/2019	FCA	Form-A 2(ii)	Under Examination			 		





Login || National Portal



### Acts, Rules and Guidelines

- ▶ Acts
- ▶ Rules
- ▶ Guidelines
- ▶ Regional Empowered Committee

### Court, Directives/Orders

- ▶ Supreme Court Orders
- ▶ NGT Orders

### Important Contact Details

- ▶ MOEF
- ▶ Regional Offices
- ▶ States / UTs

### Support

- ▶ Audio Visual Presentation for User Agency
- ▶ User Manual for User Agency
- ▶ Google Search
- ▶ India Portal
- ▶ Environmental Clearance
- ▶ Currently Logged-In Users
- ▶ Currently Logged-In Users
- ▶ Technical Help

### Live Statistics

Proposals received on or after 15th July 2014
  All Proposals received upto 14th July 2014

Allocation of fresh forest land (Form-A)
  Renewal of lease (Form-B)
  Prospecting of Minerals (Form-C)

#### Stage-I Clearance Process

▶ Completed Proposals accepted by State Nodal Officers	<a href="#">888</a>
▶ Pending at User Agency due to EDS by DFO	<a href="#">135</a>
▶ Under Process at	
▶ DFO/DCF	<a href="#">449</a>

FCA Projects

- CA Plantation
- Funds
- Monitoring/Compliance Report
- Miscellaneous

Circulars/Orders

- Office Memorandum
- Events/Trainings
- News
- Forms
- Tenders
- Guidelines
- Photos

### Committee

- ▶ Forest Advisory Committee
- ▶ State Advisory Group
- ▶ Schedule of FAC Meeting
- ▶ Schedule of SAG Meeting
- ▶ SAG Agenda & Minutes
- ▶ FAC Agenda & Minutes
- ▶ Meeting Notice

### Notice Board

### Useful Links

- ▶ MoEF Website
- ▶ GOI Directory
- ▶ Parliament
- ▶ Supreme Court
- ▶ Indian Airlines
- ▶ Air India
- ▶ Indian Railways
- ▶ Govt. Accommodation







List of Proposals submitted Online by User Agencies (Proposals received on or after 15th July 2014)

Help

Using this report, you can view details of proposals (Received on or after 15th July 2014) . Click on Proposal no to view detail of FORM-A part I. Click on to print



Proposal Year : 2018

State : Select

Circle : Select

Whether EC required(Yes/No)? : No

Enter value for Search :

SEARCH

Region : Select

Category : Industry

Division : Select

Note :-All areas are in Hectares(ha.)



Sno.	State Name	Proposal No.	RO/Ministry File Number	Proposal Name	Category	User Agency Name	Area (ha.)	Proposal Status	Proposal initially received on(Date)	Proposal Pending Since(Date)	View Report on Allocation of Fresh forest land (Form-A) Part-I	View Report (Part-II to Part-V and Stage-I Clearances)	View TimeLine Details	Other Related Documents	Whether EC required (if so, status)?
1	Gujarat	FP/GJ/IND/33165/2018	6-GJC071/2018-BHO	Proposal for treated waste water pipeline by Tata Chemicals Limited, Gujarat	Industry	Tata Chemicals Limited	11.268	IN-PRINCIPLE	01-Jan-1900	01-Jan-1900					No
2	Maharashtra	FP/MH/IND/31956/2018		Virgo Logipark Pvt Ltd	Industry	PANKAJ M SHETH AND ASHA PANKAJ SHETH	3.569	Pending With UA	01-Jan-1900	26-Feb-2019					No
3	Orissa	FP/OR/IND/36821/2018		IDCO has allotted 279 Acres of land to M/s Shyam Metals & Energy Ltd. for establishment of Industry in the village- Pandloi and Nishanbhinaga of Rengali-Tahsil ,District- Sambalpur for establishment o	Industry	IDCO	8.361	Pending with UA	01-Jan-1900	05-Jan-2019					No
4	Orissa	FP/OR/IND/33028/2018		M/s Konark Ispat Ltd., Hirma, Jharsuguda.	Industry	KONARK ISPAT LIMITED	13.403	Pending with UA	01-Jan-1900	24-May-2018					No
5	Sikkim	FP/SK/IND/31954/2018		Diversion of 1.58 ha of forest land of construction of security & admin block at Rorathang East Sikkim by Cipla II Ltd.	Industry	CIPLA	1.58	Pending at CF/CCF	30-Jul-2018	30-Jul-2018					No







*A forest cleared is a forest lost forever.  
Let's use our natural resources sensibly.*

*THANKING YOU*

